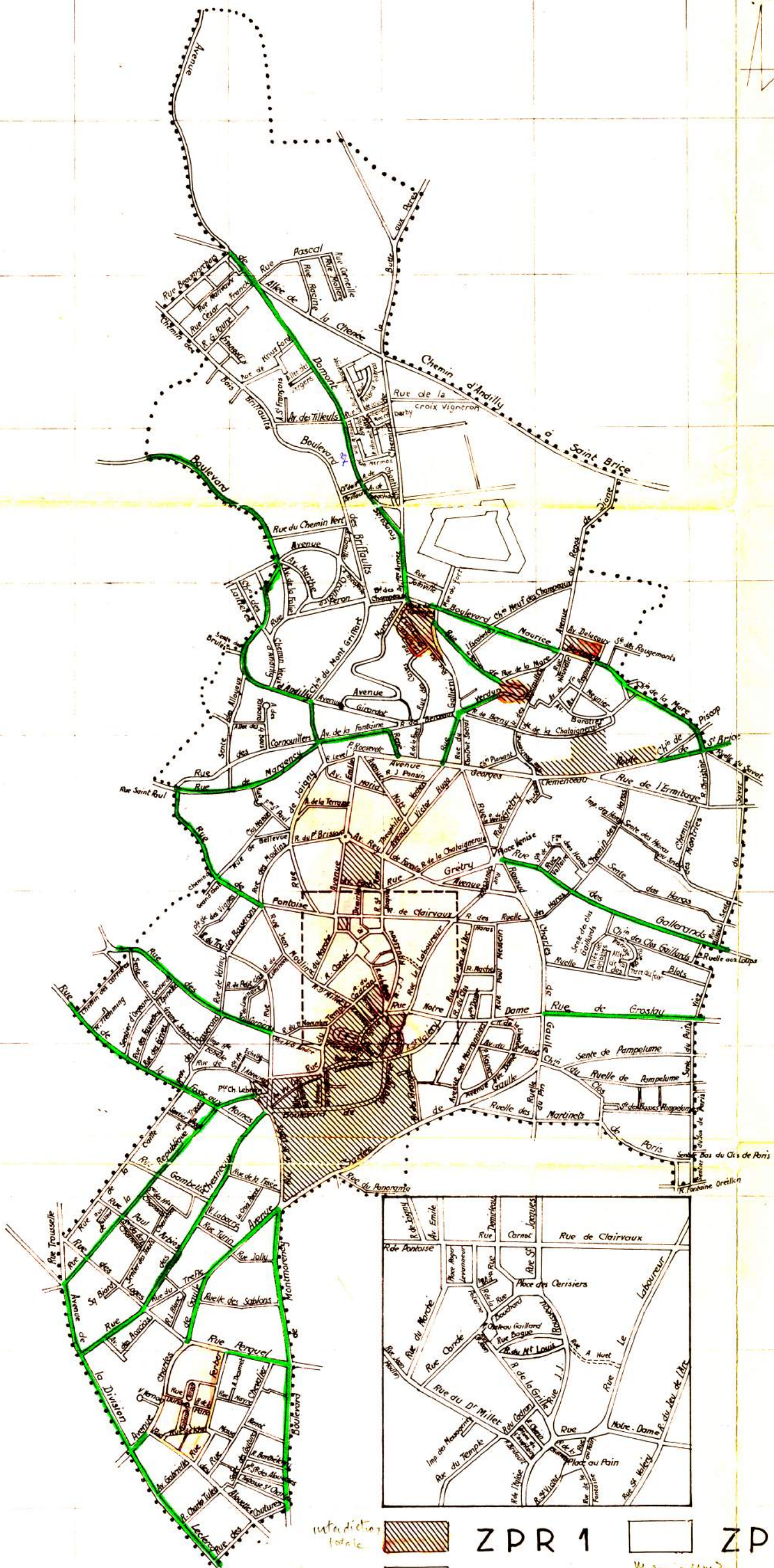






A B C D E F

1
2
3
4
5
6
7
8
9
10



- totalité interdiction  ZPR 1  ZPR 4
 - pour les surfaces interdites  ZPR 2 W. 2001 = 4102
 - d'après  ZPR 3

ECHELLE 1/10000

A B C D E F

Ville de Montmorency